







KEY

-  New traffic island
-  Proposed road markings
-  Existing road markings
-  Proposed U-Turn ban
-  Proposed 40mph speed limit
-  Proposed right turn ban

CONSULTATION
H4 SUNRISE PARKWAY/FENNEL DRIVE
ROAD SAFETY SCHEME

Drawing Size: A3	Scale: Not to scale	Drawn By: PLJ	Designed By: PLJ	Checked By: RN	Approved By: MW
------------------	---------------------	---------------	------------------	----------------	-----------------

This map is produced from Ordnance Survey material with the permission of Ordnance Survey on behalf of the Controller of Her Majesty's Stationery Office © Crown copyright. Unauthorised reproduction infringes Crown copyright and may lead to prosecution or civil proceedings. Milton Keynes Council. Licence No. 10019593.

