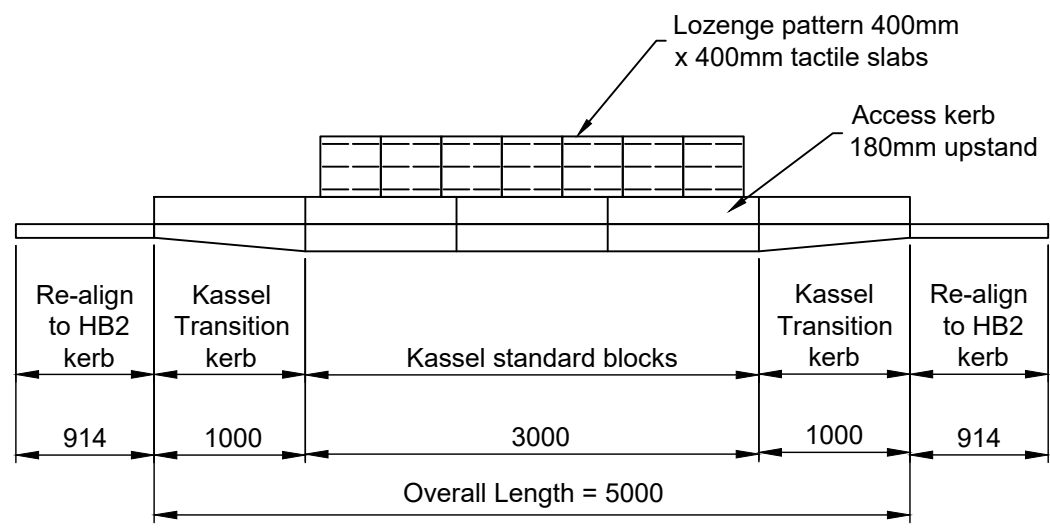
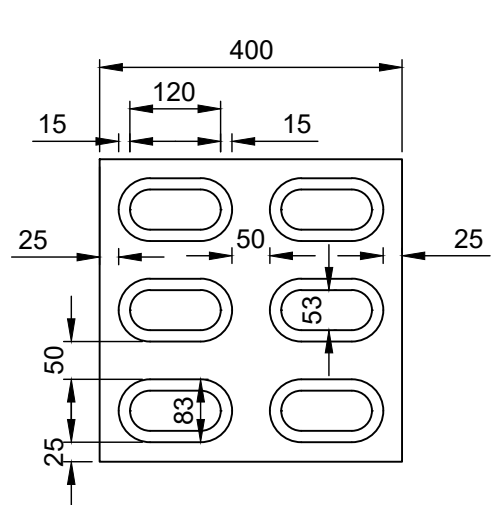


CROSS-SECTIONAL ELEVATION

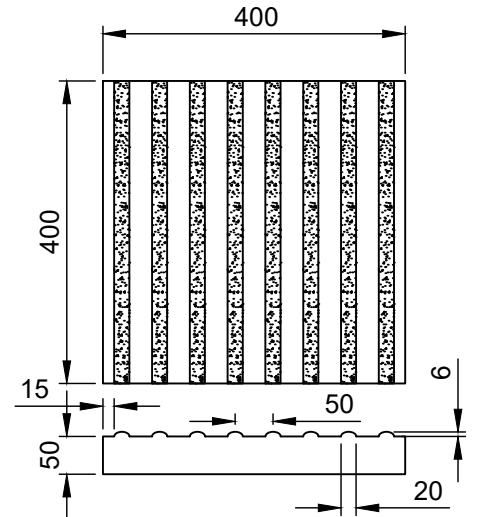


TYPICAL BUS STOP ARRANGEMENT

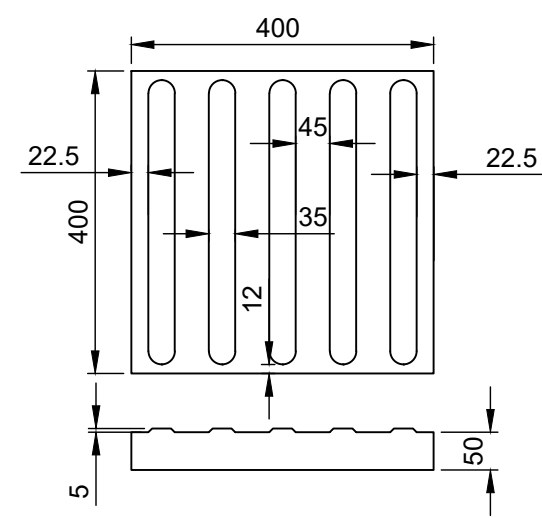
- NOTES**
1. All dimensions in millimetres unless shown otherwise.
 2. For kerbing details - See MKCC-1100-003.
 3. Kerbs to be slightly tilted towards the carriageway to prevent ponding.
 4. Edge of footway kerb (Type EF) as a boundary for the tactiles (See MKCC-1100-003).
 5. For further information refer to Standard Detail Guidance Note drawing no. MKCC-100-001.



LOZENGE PAVING



CORDUROY HAZARD WARNING PAVING



DIRECTIONAL GUIDANCE PAVING

MK Milton Keynes City Council

Highways and Transportation
Civic Offices
1 Saxon Gate East
Central Milton Keynes
MK9 3EJ

DRAWING TITLE: Lozenge, Corduroy & Directional Guidance Paving												
SCALE: NTS	REV: P01	DRAWN: PG	CHECKED: JM	APPROVED: LS	REV: -	AMENDMENTS: -	DRN: -	CHCK'D: -	APPR'D: -	DATE: -		
		INITIALS:			DRAWING NO: MKCC-1100-013							
		DATE:	17/02/2026	17/03/2026	17/03/2026							

