

# **MILTON KEYNES CITY COUNCIL**

(THE COUNCIL OF THE BOROUGH OF MILTON KEYNES)  
(CENTRAL MILTON KEYNES) (ON-STREET SPECIFIC AND  
PERMIT PARKING PLACES) ORDER 2002) VARIATION  
ORDER 2026

Milton Keynes City Council (“the Council”) in exercise of its powers under sections 32(1), 35(1), 45, 46, 49, 53 and 63 and Part IV of Schedule 9 of the Road Traffic Regulation Act 1984 (“the Act of 1984”) and of all other enabling powers, and after consultation with the chief officer of Police in accordance with Part III of Schedule 9 to the Act of 1984, hereby makes the following Order:-

## **PART 1**

### **IMPLEMENTATION AND CIATATION**

1. This Order shall come into operation on the day of 2026 and may be cited as “Milton Keynes City Council (The Council of the Borough of Milton Keynes) (Central Milton Keynes) (On-Street Specific and Permit Parking Places) Order 2002) Variation Order 2026”.
2. Any reference in this Order to any enactment shall be construed as a reference to that enactment as amended by any subsequent enactment.
3. The plan annexed to this Order identifies the lengths of road subject to this Order, provided that where there is any inconsistency between the plan and the Articles, it is the wording of the Articles which shall prevail.
4. The plan annexed to this Order is hereby annexed to The Council of the Borough of Milton Keynes (Central Milton Keynes) (On-Street Specific and Permit Parking Places) Order 2002 and forms part of that Order.

## **PART 2**

### **VARIATIONS**

1. The Council of Borough of Milton Keynes (Central Milton Keynes) (On-Street Specific and Permit Parking Places) Consolidation Order 2002 (“The Principal Order”) is varied as provided by the following provisions of this Order:
  - (1) The following item is inserted into Schedule 6 of the Principal Order:

**GRAFTON GATE, CENTRAL MILTON KEYNES – NORTH-EAST SIDE**

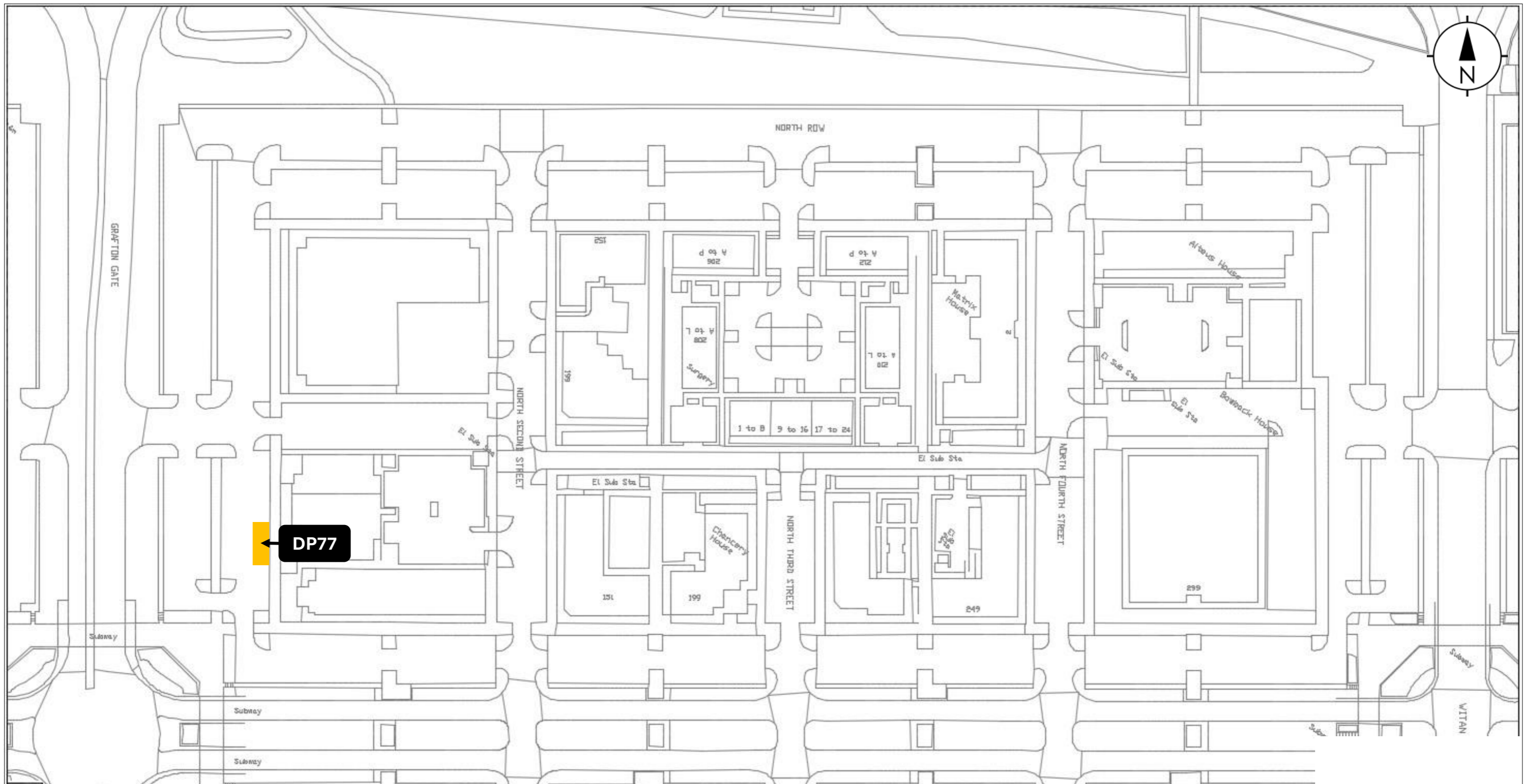
**THE NORTH-EAST VEHICULAR ACCESSWAY – NORTH-EAST SIDE**

DP77 From a point **xx metres** south-east of the access road leading to Grafton Gate (situated between Portway and Silbury Boulevard), for a distance of **xx metres** in a south-easterly direction.


--- END ---

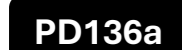
**THE COMMON SEAL** of **MILTON KEYNES CITY COUNCIL** as hereunto affixed this    day of    2026 in the presence of: -

.....  
**HEAD OF LEGAL SERVICES**



**Notes:**

 Disabled Persons' Parking Place

 TRO reference number

Map referred to in Milton Keynes City Council (The Council of the Borough of Milton Keynes) (Central Milton Keynes) (On-Street Specific and Permit Parking Places) Order 2002) Variation Order 2026

The Common Seal of Milton Keynes City Council was hereunto affixed in the presence of:

.....  
**Head of Legal Services**

This map is not to scale